



JAVNO PREDUZEĆE ZA UPRAVLJANJE
MORSKIM DOBROM CRNE GORE

INFORMATOR

o dozvoljenim i zabranjenim
aktivnostima u Parkovima prirode
"PLATAMUNI", "KATIČ" i "STARI ULCINJ"

INFORMATION SHEET

*on permitted and prohibited
activities in Nature Parks
"PLATAMUNI", "KATIČ" and "STARI ULCINJ"*



Zaštićeni parkovi prirode u zoni morskog dobra

Park prirode/Nature Park
"Platamuni"



Park prirode "Platamuni"

Proglašen: **22.04.2021.** godine

Površina: **1.087,13ha**

(morski dio **1.056,51ha**, kopneni dio **30,61ha**)

Dužina granice: **28,522km**

Nature Park "Platamuni"

Declaration date: **22.04.2021**

Area: **1.087,13ha**

(sea part **1.056,51ha**, land part **30,61ha**)

Length of the border: **28,522km**

ME Odlukom Vlade Crne Gore, a na osnovu Zakona o zaštiti prirode (Sl. list CG, broj 54/16), u Crnoj Gori su tokom 2021. godine proglašena tri zaštićena područja u moru, i to: Park prirode "Platamuni", Park prirode "Katič" i Park prirode "Stari Ulcinj". Ova tri parka prirode predstavljaju integrisana obalna i morska zaštićena područja koja se svrstavaju u IV kategoriju zaštićenih područja u koju spadaju područja u kojima su zaštićene divlje vrste biljaka i životinja i njihova staništa, a kojima se upravlja zbog njihove zaštite.

Upravljanje zaštićenim područjima u zoni morskog dobra je Zakonom o zaštiti prirode (Sl. list CG, broj 54/16) i Odlukama o proglašavanju zaštićenih područja parkovima prirode povjereno Javnom preduzeću za upravljanje morskim dobrom Crne Gore.

Odlukama o proglašavanju zaštićenih područja parkovima prirode, kao i Odlukama o unutrašnjem redu i službi zaštite za sva tri parka, propisane su dozvoljene i zabranjene aktivnosti unutar definisanih zona zaštite (II i III zona), a čiji pregled je dat u ovom informatoru.

Legenda / Legend:

 **Park prirode "Platamuni"**
Nature Park "Platamuni"

 **Park prirode "Katič"**
Nature Park "Katič"

 **Park prirode "Stari Ulcinj"**
Nature Park "Stari Ulcinj"

Ukupna površina sva tri Parka prirode iznosi / **The total area** of all three Nature Parks is **4.761,22ha.**

Protected nature parks in the coastal and marine zones



Park prirode
/Nature Park
"Katič"

Park prirode/Nature Park
"Stari Ulcinj"



Park prirode "Katič"

Proglašen: **16.09.2021. godine**

Površina: **2.744,93ha**

(morski dio **2.568,67ha**, kopneni dio **176,52ha**)

Dužina granice: **35,808km**

Nature Park "Katič"

Declaration date: **16.09.2021.**

Area: **2.744,93ha**

(sea part **2.568,67ha**, land part **176,52ha**)

Length of the border: **35,808km**

EN By the decision of the Government of Montenegro, based on the Law on Nature Protection (Official Gazette of Montenegro, No. 54/16), three protected areas in the sea were declared in Montenegro in 2021, namely: Nature Park "Platamuni", Nature Park "Katič" and Nature Park "Stari Ulcinj". These three nature parks represent integrated coastal and marine protected areas that fall into the IV category of protected areas, which includes areas where wild species of plants and animals are protected and their habitats are protected, and which are managed for their protection.

The management of protected areas in the zone of the marine resources is entrusted to the Public Enterprise for Coastal Zone Management of Montenegro by the Law on Nature Protection (Official Gazette of Montenegro, No. 54/16) and Decisions on Proclamation of Protected Areas as Nature Parks.

Decisions on declaring the protected areas to be the nature parks, as well as Decisions on internal order and protection services for all three parks, prescribe permitted and prohibited activities within the defined protection zones (zones II and III). The overview of which is given in this information sheet.



Park prirode "Stari Ulcinj"

Proglašen: **29.12.2021. godine**

Površina: **929,16ha**

(morski dio **910,42ha**, kopneni dio **17,03ha**)

Dužina granice: **17,62km**

Nature Park "Stari Ulcinj"

Declaration date: **29.12.2021.**

Area: **929,16ha**

(sea part **910,42ha**, land part **17,03ha**)

Length of the border: **17,62km**

Park prirode "Platamuni"

Nature Park "Platamuni"

ME Park prirode "Platamuni" predstavlja integrisano obalno i morsko zaštićeno područje, između zaliva Trašte - rt Žabica na sjeverozapadu i rta Platamuni (kod plaže Ploče) na jugoistoku. Zaštitom ovog pojasa štite se zaštićene i ekološki značajne morske i obalne vrste i staništa. Shodno tome, definisane su dvije zone (režimi) zaštite - **II i III zona zaštite**, sa propisanim dozvoljenim i zabranjenim aktivnostima.

Druga (II) zona zaštite definisana je samo u morskom dijelu Parka prirode "Platamuni" i zauzima površinu od **193,92ha**. Lokaliteti koji pripadaju **II zoni zaštite** su:

- uvala Žukovac sa okolinom hridi Kalafat (Seka Albaneze),
- uvala Velika Krekavica i
- ispred rta Platamuni.

Treća (III) zona zaštite definisana je u morskom i obalnom dijelu, te zauzima površinu od **893,20ha** i sa njom su obuhvaćeni sledeći lokaliteti:

- **kopneni dio** zaštićenog područja koji prati obalnu liniju obuhvatajući morske klifove, ali i stijene i padine velikog nagiba,
- **morski dio** zaštićenog područja koji obuhvata akvatorijum između obalne linije i izobate 50m, isključujući lokacije koje su izdvojene u II zoni zaštite.

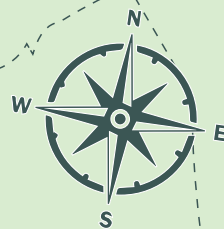
EN Nature Park "Platamuni" park is an integrated coastal and marine protected area, between Trašte Bay - Cape Žabica in the northwest and Cape Platamuni (near Ploče beach) in the southeast. By protecting this belt, protected and ecologically significant marine and coastal species and habitats are secured. Consequently, two protection zones (regimes) were defined - **II and III protection zones**, with prescribed permitted and prohibited activities.

The second (II) protection zone is defined only in the marine part of the Nature Park "Platamuni" and occupies an area of **193.92 ha**. Localities that belong to the **II protection zone** are:

- Žukovac cove with the surroundings of the Kalafat rocks(Seka Albaneze),
- Velika Krekavica cove and
- in front of the Cape Platamuni.

The third (III) protection zone is defined in the marine and coastal part, covering an area of **893.20ha** and includes the following localities:

- **the land part** of the protected area that follows the coastline, including sea cliffs, but also rocks and steep slopes,
- **the marine part** of the protected area that includes the seawater area between the coastal line and the 50m isobath, excluding locations that are set aside in the II protection zone.



Pobrđe

Glavatičići

Kubaši

Kovači

Zagora

Glavati

Višnjevo

Krimovice



Tačke / Points:

- 01. Uvala Svinji potok**
Cove Svinji potok
- 02. Uvala Šipavica**
Cove Šipavica
- 03. Gr. Kalafat**
Gr. Kalafat
- 04. Uvala Žukovac**
Cove Žukovac
- 05. Rt Žukovac**
Cape Žukovac
- 06. Pod Komin**
Pod Komin
- 07. Uvala Đurđeva**
Cove Đurđeva
- 08. Rt Đurđeva**
Cape Đurđeva



Legenda / Legend:

II Zona zaštite / II Zone of protection

 Morski dio / Marine part **193,92ha**

III Zona zaštite / III Zone of protection

 Morski dio / Marine part **862,59ha**

 Kopneni dio / Land part **30,61ha**

Zaštitni pojas / Protective belt

 Kopneni dio / Land part **411,20ha**

 **Zabranjeno sidrenje / Anchoring prohibited**

- 09. Uvala Nerin**
Cove Nerin
- 10. Rt Kostovica**
Cape Kostovica
- 11. Uvala Komin**
Cove Komin
- 12. Uvala Velika Krekavica**
Cove Velika Krekavica
- 13. Uvala Mala Krekavica**
Cove Mala Krekavica
- 14. Hrid Sveti Nikola**
Rock Sveti Nikola
- 15. Rušovića vala**
Rušovića Cove
- 16. Rt Platomuni**
Cape Platomuni

Park prirode "Katič"

Nature Park "Katič"

ME Park prirode "Katič" predstavlja integrirano obalno i morsko zaštićeno područje, koje se prostire od Skočidevojke na sjeverozapadu, do Maljevika na jugoistoku, u kome se štite zaštićene i ekološki značajne morske i obalne vrste i staništa. Shodno tome, definisane su dvije zone (režimi) zaštite – **II i III zona zaštite**, sa propisanim dozvoljenim i zabranjenim aktivnostima.

Druga (II) zona zaštite definisana je samo u morskom dijelu Parka prirode "Katič" i izdvaja se u četiri prostorne cjeline zauzimajući ukupnu površinu od **276,90ha**. Lokaliteti koji pripadaju **II zoni zaštite** su:

- okolina ostrva Mali Katič (crkva Sveta Nedelja) i Veliki Katič koji prema Petrovačkom zalivu doseže do linije koja je 150m udaljena od isturenih djelova kopna na Malom brdu i Petrovačkom pristanu,
- ispred južnog dijela Buljaričkog zaliva sa odmakom granične linije ispred same plaže od 150m koja u pravcu Dubovice obuhvata zonu od obalne linije do šire zone morske stijene – hridi Mravinjak,
- uvala Perčin do rta Kotrobanje, izuzimajući priobalnu zonu ispred same plaže ("Kraljičina plaža") do granične linije koja je udaljena 100m od središnjeg dijela plaže i
- uvala Maljevik do linije Crni rt – rt Krčevac.

Treća (III) zona zaštite zauzima površinu od **2468,29ha** i sa njom su obuhvaćeni sledeći lokaliteti na kopnu i moru:

- **kopneni dio** zaštićenog područja koji prati obalnu liniju obuhvatajući morske klifove, stijene i padine velikog nagiba u pet područja:
 - Skočidevojka-Petrovac, Malo Brdo, Velje Brdo, Dubovica i Crni rt (granice ovih područja prema moru ograničava sama obalna linija).
- **morski dio** zaštićenog područja koji obuhvata akvatorijum između obalne linije i izobate 50m, izdvojenu zonu ispred plaže u uvali Perčin do granične linije koja se nalazi na udaljenosti od 100m od središnjeg dijela same plaže "Kraljičina plaža", isključujući lokacije koje su izdvojene u II zoni zaštite.

EN Nature Park "Katič" is an integrated coastal and marine protected area, which stretches from Skočidevojka in the northwest, to Maljevik in the southeast, in which protected and ecologically significant marine and coastal species and habitats are protected. Consequently, two protection zones (regimes) were defined – **protection zones II and III**, with prescribed permitted and prohibited activities.

The second (II) protection zone is defined only in the marine part of the Nature Park "Katič" and is divided into four spatial units occupying a total area of **276.90 ha**. Localities that belong to the **II protection zone** are:

- the surrounding of the island of Mali Katič (Sveta Nedelja church) and Veliki Katič, the area which, towards the Petrovac bay, reaches a line that is 150m away from protruding land parts of Malo brdo and the Petrovac dock,
- zone in front of the southern part of the Buljarica Cove 150m distant from the beach itself, which in the direction of Dubovica includes the zone from the coastline to the wider zone of the sea rock the Mravinjak rocks,
- Perčin cove to Cape Kotrobanja, excluding the coastal zone in front of the beach itself ("Kraljičina plaža") up to the boundary line which is 100m from the central part of the beach,
- Maljevik cove to the line Crni Cape – Cape Krčevac.

The third (III) protection zone covers an area of **2468.29ha** and includes the following locations on land and sea:

- **The land part** of the protected area that follows the coastline, including sea cliffs, rocks and steep slopes in five areas:
 - Skočidevojka-Petrovac, Malo Brdo, Velje Brdo, Dubovica and Crni rt (the borders of these areas toward the sea are limited by the coastline itself).
- **The marine part** of the protected area, which includes the seawater area between the coastal line and the 50m isobath, the separated zone in front of the beach in the Perčin bay up to the boundary line located at a distance of 100m from the central part of the "Kraljičina plaža" beach itself, excluding locations that are separated in protection zone II



Tačke / Points:

1. **Rt Skočidevojka**
Cape Skočidevojka
2. **Uvala Smokvica**
Cove Smokvica
3. **Perazića Škaljić**
Perazića Škaljić
4. **Rt Crvena stijena**
Cape Crvena stijena
5. **Uvala Zakolac**
Cove Zakolac
6. **Plaža Petrovac**
Petrovac beach
7. **Veliki Katič**
Veliki Katič
8. **Mali Katič**
Mali Katič
9. **Uvala Lučice**
Cove Lučice
10. **Otočić Vatulja**
Otočić Vatulja
11. **Uvala Buljarica**
Cove Buljarica
12. **Rt Dubovica**
Cape Dubovica



Legenda / Legend:

II Zona zaštite / II Zone of protection

 Morski dio / *Marine part 276,90ha*

III Zona zaštite / III Zone of protection

 Morski dio / *Marine part 2.291,77ha*

 Kopneni dio / *Land part 176,52ha*

Zaštitni pojas / Protective belt

 Kopneni dio / *Land part 873,80ha*

 **Zabranjeno sidrenje /**
Anchoring prohibited

13. **Hrid Mravinjak**
Rock Mravinjak

14. **Uvala Stolac**
Cove Stolac

15. **Rt Stolac**
Cape Stolac

16. **Uvala Perčin**
Cove Perčin

17. **Rt Kotrobanja (Čanj)**
Cape Kotrobanja (Čanj)

18. **Uvala Čanj**
Cove Čanj

19. **Rt Sapovica**
Cape Sapovica

20. **Uvala Perazića**
Cove Perazića

21. **Crni Rt**
Crni Cape

22. **Uvala Maljevik**
Cove Maljevik

Park prirode "Stari Ulcinj"

Nature Park "Stari Ulcinj"

ME Park prirode "Stari Ulcinj" predstavlja integrisano obalno i morsko zaštićeno područje, koje se prostire od južne strane Karastanovog rta na sjeveru, do sjevernog kraja plaže Valdanos na jugu, u kome se štite zaštićene i ekološki značajne morske i obalne vrste i staništa. Shodno tome, definisane su dvije zone (režimi) zaštite - **II i III zona zaštite**, sa propisanim dozvoljenim i zabranjenim aktivnostima.

Druga (II) zona zaštite definisana je samo u morskom dijelu Parka prirode "Stari Ulcinj" koja se izdvaja u dvije prostorne cjeline, a koje zauzimaju ukupnu površinu od **79,68ha**. Lokaliziteti koji pripadaju **II zoni zaštite** su:

- okolina ostrva Stari Ulcinj sa krajnjim zapadnim dijelom Hladne uvale i sjevernom stranom uvale Kruče,
- priobalna zona Mavrijana od rta Mavrijan do sjevernog kraja plaže Valdanos obuhvatajući rt Rep, uvalu Latova njiva, uvalu Udovica i uvalu Vučija jama.

Treća (III) zona zaštite zauzima površinu od **847,78ha** i sa njom su obuhvaćenih sledeći lokaliziteti na kopnu i moru:

- **kopneni dio** zaštićenog područja koji prati obalnu liniju obuhvatajući morske klifove, stijene i padine velikog nagiba na potezu od Karastanovog rta do plaže Valdanos,
- **morski dio** zaštićenog područja koji obuhvata akvatorijum između obalne linije i administrativne granice zaštićenog područja koja je na udaljenosti od oko 1NM, isključujući lokacije koje su izdvojene u II zoni zaštite.

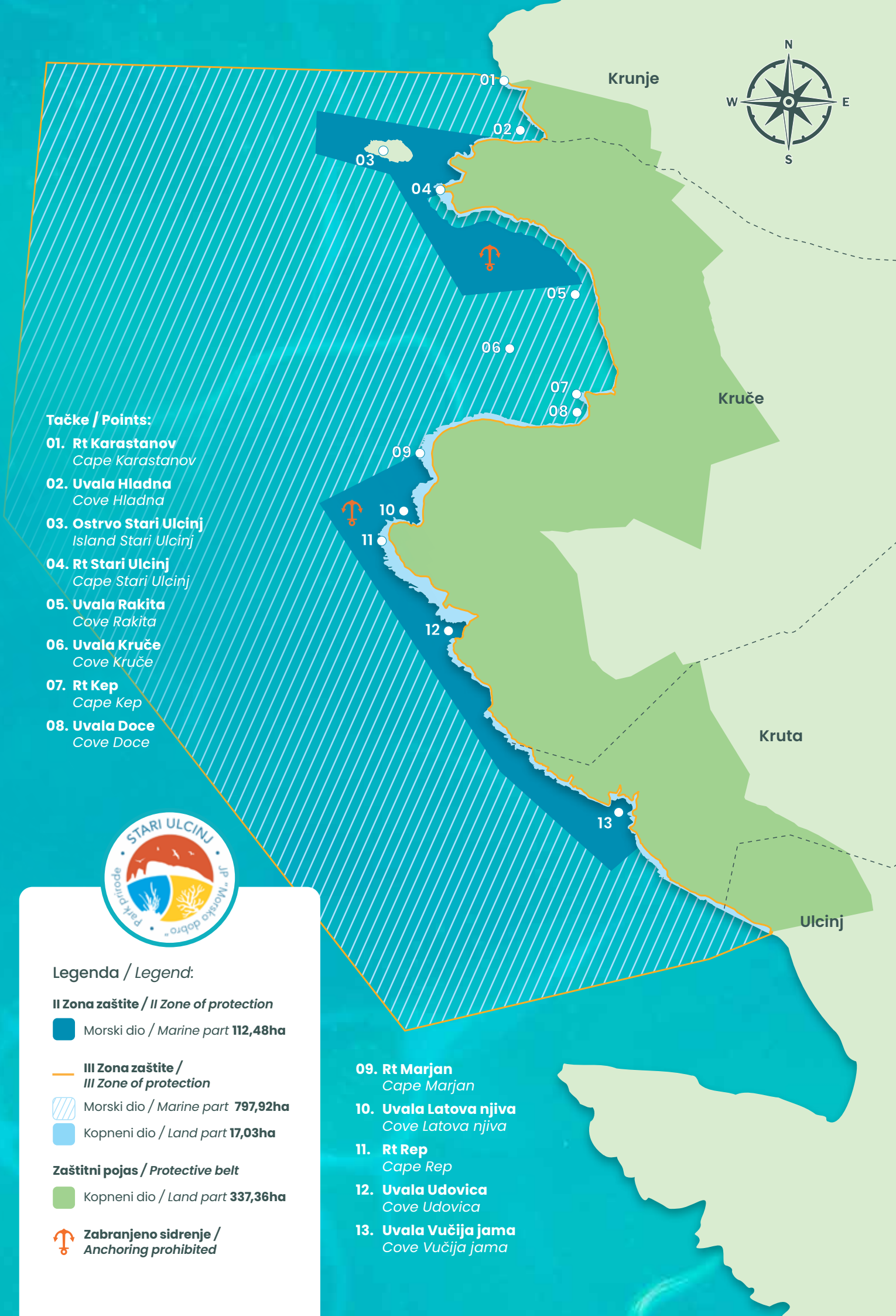

EN Nature Park "Stari Ulcinj" is an integrated coastal and marine protected area, which stretches from the southern side of Karastanov Cope in the north, to the northern end of Valdanos beach in the south, in which protected and ecologically significant marine and coastal species and habitats are protected. Consequently, two protection zones (regimes) were defined – **protection zones II and III**, with prescribed permitted and prohibited activities.

The second (II) protection zone is defined only in the marine part of the Nature Park "Stari Ulcinj", which is separated into two spatial units, which occupying a total area of **79.68ha**. Localities that belong to the **II protection zone** are:

- the surroundings of Stari Ulcinj island with the westernmost part of Hladna cove and the northern side of Kruče cove,
- coastal area of Mavrijan from cape Mavrijan to the northern end of Valdanos beach, including Cape Rep, Latova njiva cove, Udovica cove and Vučija jama cove.

The third (III) protection zone covers an area of **847.78ha** and includes the following locations on land and sea:

- **The land part** of the protected area that follows the coastline, including sea cliffs, rocks and steep slopes on the stretch from Karastanovo rto to Valdanos beach
- **The marine part** of the protected area that includes the water area between the coastal line and the administrative border of the protected area, which is at a distance of about 1NM, excluding locations that are set aside in the II protection zone.



Tačke / Points:

- 01. Rt Karastanov**
Cape Karastanov
- 02. Uvala Hladna**
Cove Hladna
- 03. Ostrvo Stari Ulcinj**
Island Stari Ulcinj
- 04. Rt Stari Ulcinj**
Cape Stari Ulcinj
- 05. Uvala Rakita**
Cove Rakita
- 06. Uvala Kručë**
Cove Kručë
- 07. Rt Kep**
Cape Kep
- 08. Uvala Doce**
Cove Doce



Legenda / Legend:

II Zona zaštite / II Zone of protection

 Morski dio / Marine part **112,48ha**

III Zona zaštite / III Zone of protection

 Morski dio / Marine part **797,92ha**

 Kopneni dio / Land part **17,03ha**

Zaštitni pojas / Protective belt

 Kopneni dio / Land part **337,36ha**

 **Zabranjeno sidrenje / Anchoring prohibited**

09. Rt Marjan
Cape Marjan

10. Uvala Latova njiva
Cove Latova njiva

11. Rt Rep
Cape Rep

12. Uvala Udovica
Cove Udovica

13. Uvala Vučija jama
Cove Vučija jama

Aktivnosti koje su dozvoljene / zabranjene u II zoni zaštite

Activities that are permitted / prohibited in the protection zone II

ME Dozvoljene aktivnosti

- privredni i sportsko-rekreativni ribolov plutajućim parangalima i udičarskim alatima koji nemaju dodir sa morskim dnom i ne oštećuju vrste i staništa na morskom dnu, a u skladu sa uslovima izdatim u ribolovnim dozvolama, dajući prednost nosiocima dozvola za privredni ribolov;
- postavljanje i korišćenje podvodnih ronilačkih staza za interpretaciju prirode – maksimalno dvije staze u izdvojenim djelovima II zone zaštite koji će se odrediti na osnovu odgovarajuće stručne osnove Programa objekata privremenog karaktera u zoni morskog dobra, Plana upravljanja i na osnovu prethodno pribavljenih odobrenja;
- kontrolisana naučna istraživanja i praćenje prirodnih procesa na osnovu dozvole Agencije za zaštitu životne sredine i odobrenje Upravljača;
- kontrolisane posjete u obrazovne, rekreativne i turističke svrhe, isključivo u dijelu II zone zaštite koji će se odrediti na osnovu odgovarajuće stručne osnove i na osnovu prethodno pribavljenih odobrenja;

EN Permitted activities

- commercial and sport-recreational fishing with floating longlines and fishing tools that do not touch the seabed and do not damage species and habitats on the seabed, and in accordance with the conditions issued in the fishing permits, giving priority to holders of commercial fishing permits;
- setting up and using underwater diving paths for nature interpretation – a maximum of two paths in separate parts of the II protection zone, which will be determined based on the appropriate expert basis of the Program of temporary structures in the coastal zone, the Management Plan and based on the previously obtained approvals;
- controlled scientific research and monitoring of natural processes based on the permission of the Environmental Protection Agency and the approval of the Manager;
- controlled visits for educational, recreational and tourist purposes, exclusively in part II of the protection zone, which will be determined on the basis of the appropriate expert basis and based on the of previously obtained approvals;

ME Zabranjene aktivnosti

- ribolov, izuzev ribolova plutajućim parangalima i udičarskim alatima koji nemaju dodir sa morskim dnom i ne oštećuju vrste i staništa na morskom dnu, a u skladu sa uslovima iz ribolovnih dozvola, dajući prednost nosiocima dozvola za privredni ribolov;
- korišćenje prirodnih resursa;
- sidrenje plovila;
- kretanje plovila na motorni pogon brzinom većom od deset čvorova (10kn), osim službenih plovila Upravljača i nadležnih službi za kontrolu aktivnosti na moru;
- marikultura;
- postavljanje ili izgradnja objekata;
- promjenu namjene površina;
- rastjerivanje, hvatanje, uznemiravanje i ubijanje životinja i biljnih vrsta;
- naseljavanje alohtonih i invazivnih vrsta;
- preduzimanje radova koji bi mogli da dovedu do oštećenja vrsta i staništa i arheoloških vrijednosti;
- upotrebu materija koje mogu da ugroze vitalnost i temeljne prirodne vrijednosti morskog ekosistema;
- slučajno ili namjerno odlaganje ili odbacivanje komunalnog i bilo kog drugog otpada;
- oštećenje podmorskih geoloških i geomorfoloških vrijednosti;
- osiromašenje prirodnog fonda divljih vrsta;
- zagađenje ili ugrožavanje mora;

EN Prohibited activities

- fishing, with the exception of fishing with floating longlines and fishing tools that do not touch the seabed and do not damage species and habitats on the seabed, and in accordance with the conditions of fishing licenses, giving preference to holders of licenses for commercial fishing;
- use of natural resources;
- vessel anchoring;
- movement of motor-driven vessels at a speed greater than ten knots (10 kn), except for the official vessels of the Manager and competent services for controlling activities at sea;
- mariculture;
- installation or construction of facilities;
- changing the use of surfaces;
- dispersing, capturing, harassing and killing animals and plant species;
- settlement of non-native and invasive species;
- undertaking works that could lead to damage to species and habitats and archeological values;
- the use of substances that can threaten the vitality and fundamental natural values of the marine ecosystem;
- accidental or intentional disposal or rejection of communal and any other waste;
- damage to underwater geological and geomorphological values;
- impoverishment of the natural stock of wild species;
- pollution or endangerment of the sea;

Aktivnosti koje su dozvoljene / zabranjene u III zoni zaštite

Activities that are permitted / prohibited in the protected zone III

ME Dozvoljene aktivnosti

- privredni i sportsko-rekreativni ribolov, u skladu sa propisima koji regulišu morsko ribarstvo, do sticanja uslova za uvođenje ograničenja, na osnovu naučnih podataka ciljanog istraživanja resursa ribarstva u zaštićenom području koja su definisana Planom upravljanja, ribolovnim dozvolama i propisima za oblast morskog ribarstva;
- kretanje i zaustavljanje plovila na motorni pogon;
- korišćenje pješačkih i rekreativnih staza na kopnu u skladu sa Planom upravljanja i na osnovu prethodno pribavljenih odobrenja;
- naučna istraživanja i praćenje prirodnih procesa.

EN Permitted activities

- economic and sport-recreational fishing, in accordance with the regulations governing sea fishing, until the conditions for introducing restrictions are met, based on scientific data of targeted research of fishing resources in the protected area, which are defined by the Management Plan, fishing permits and regulations in the field of marine fishing;
- movement and stopping of motor-driven vessels;
- use of pedestrian and recreational trails on land in accordance with the Management Plan and based on the previously obtained approvals;
- scientific research and monitoring of natural processes.

ME Zabranjene aktivnosti

- stavljanje ili izgradnju objekata koji zagađuju, oštećuju ili ugrožavaju morski i obalni ekosistem, prirodna staništa i vrste;
- promjenu namjena površina;
- rastjerivanje, hvatanje, uznemiravanje i ubijanje životinjskih vrsta;
- naseljavanje alohtonih vrsta.

EN Prohibited activities

- placing or building facilities that pollute, damage or threaten the marine and coastal ecosystem, natural habitats and species;
- changing the use of surfaces;
- dispersing, catching, harassing and killing animal species;
- settlement of non-native species.

Izdavač: Javno preduzeće za upravljanje morskim dobrom Crne Gore Ulica Popa Jola Zeca bb, Budva 85310, Crna Gora

Za izdavača: Mladen Mikijelj, direktor

Tekstovi: JP "Morsko dobro" Budva

Fotografije: Slaven Vilus, Nebojša Nišić i Arhiva JPMD

Dizajn i prepres: Bigor, Podgorica

Štampa: Bigor, Podgorica

Tiraž: 5000 komada

Publisher: Public Enterprise for Coastal Zone Management of Montenegro Ulica Popa Jola Zeca bb, Budva 85310, Montenegro

For the publisher: Mladen Mikijelj, director

Texts: Public Enterprise for Coastal Zone Management, Budva

Photos: Slaven Vilus, Nebojša Nišić and PECZM Archives

Design and prepress: Bigor, Podgorica

Print: Bigor, Podgorica

Circulation: 5000 pieces



JAVNO PREDUZEĆE ZA UPRAVLJANJE
MORSKIM DOBROM CRNE GORE

Javno preduzeće za upravljanje morskim dobrom
Adresa: Ulica Popa Jola Zeca bb, 85310 Budva
Telefon: + 382 33 452 709

*Public Enterprise for Coastal Zone Management
Address: Ulica Popa Jola Zeca bb, 85310 Budva
Phone: + 382 33 452 709*

Ministarstvo ekologije, prostornog planiranja i urbanizma
Adresa: IV proleterske brigade 19, 81000 Podgorica
Telefon: +382 20 446 200

*Ministry of Ecology, Spatial Planning and Urbanism
Address: IV proleterske brigade 19, 81000 Podgorica
Phone: +382 20 446 200*

Ministarstvo poljoprivrede, šumarstva i vodoprivrede
Adresa: Rimski trg 46, 81000 Podgorica
Telefon: +382 20 482 275

*Ministry of Agriculture, Forestry and Water Management
Address: Rimski trg 46, 81000 Podgorica
Phone: +382 20 482 275*

Ministarstvo kapitalnih investicija
Adresa: Rimski trg 46, 81000 Podgorica
Telefon: +382 20 482 124

*Ministry of Capital Investments
Address: Rimski trg 46, 81000 Podgorica
Phone: +382 20 482 124*

Uprava za inspeksijske poslove
Adresa: Oktobarske Revolucije 130, 81000 Podgorica
Telefon: +382 20 234 421

*Directorate for Inspection Affairs
Address: Oktobarske Revolucije 130, 81000 Podgorica
Phone: +382 20 234 421*

Institut za biologiju mora
Adresa: Dobrota b.b., 85330 Kotor
Telefon: +382 32 334 569

*Institute of Marine Biology
Address: Dobrota b.b., 85330 Kotor
Phone: +382 32 334 569*

Uprava pomorske sigurnosti i upravljanje lukama
Adresa: Ul. Maršala Tita 7, Bar
Telefon: +382 30 313 240
Broj za hitne pozive: +382 129

*Administration of Maritime Safety and Port Management
Address: Ul. Maršala Tita 7, Bar
Phone: +382 30 313 240
Emergency number: +382 129*

Lučka kapetanija Kotor
Adresa: Benovo bb, 85330, Kotor
Telefon: +382 32 304 313

*Port Authority of Kotor
Address: Benovo bb, 85330, Kotor
Phone: +382 32 304 313*

Lučka kapetanija Bar
Adresa: Obala 13 jula 18. 85000, Bar
Telefon: +382 30 312 733

*Port Authority of Bar
Address: Obala 13 jula 18. 85000, Bar
Phone: +382 30 312 733*

Zavod za hidrometeorologiju i seizmologiju
Adresa: IV proleterske 19, 81000 Podgorica
Telefon: +382 20 655 183

*Institute for Hydrometeorology and Seismology
Address: IV proleterske 19, 81000 Podgorica
Phone: +382 20 655 183*